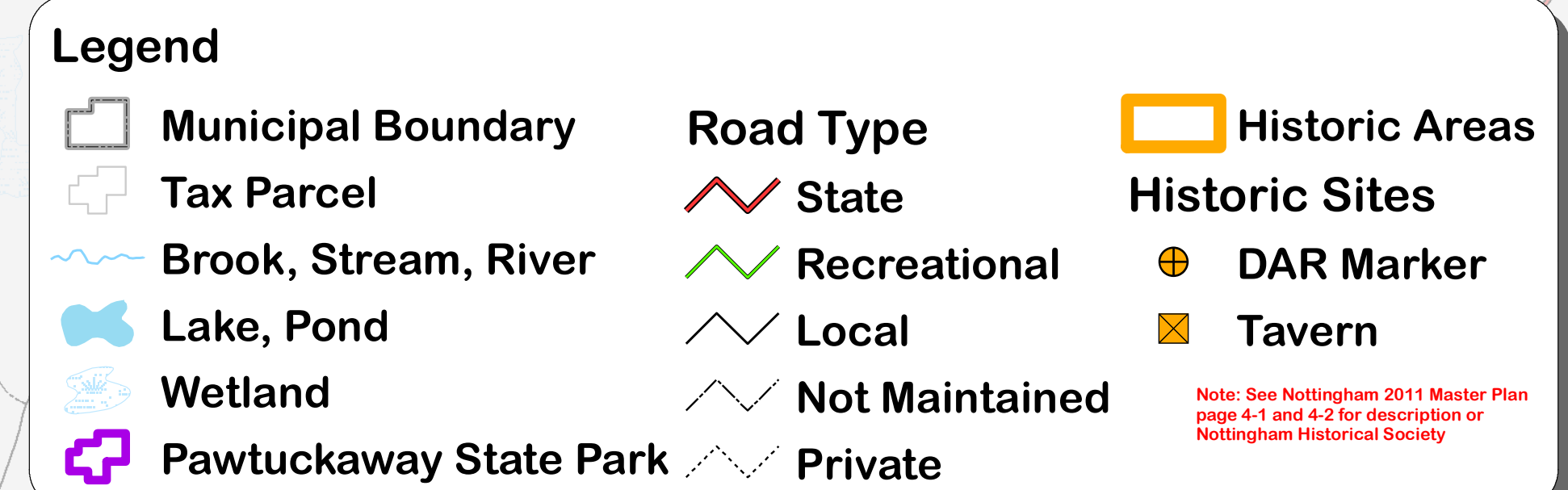
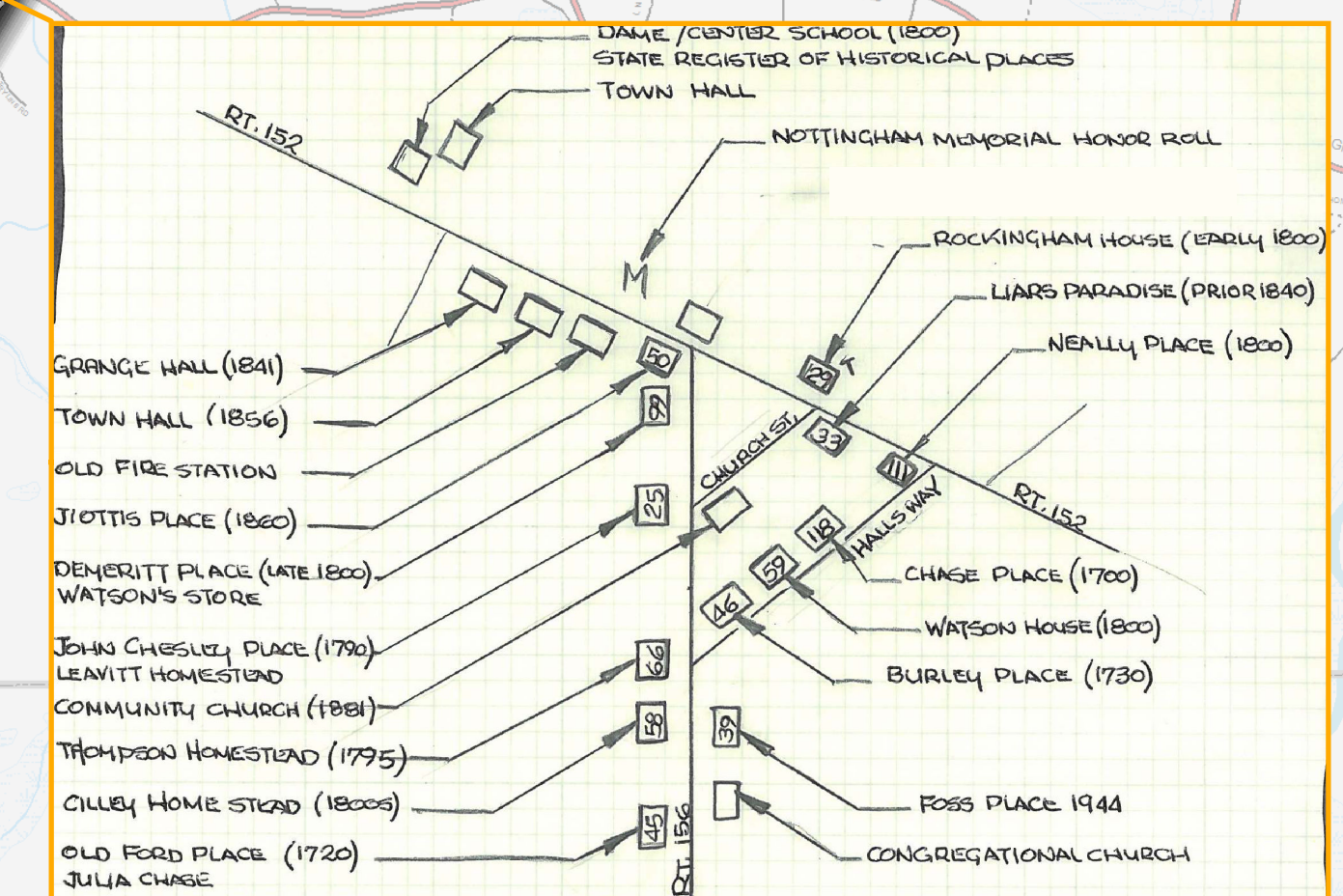
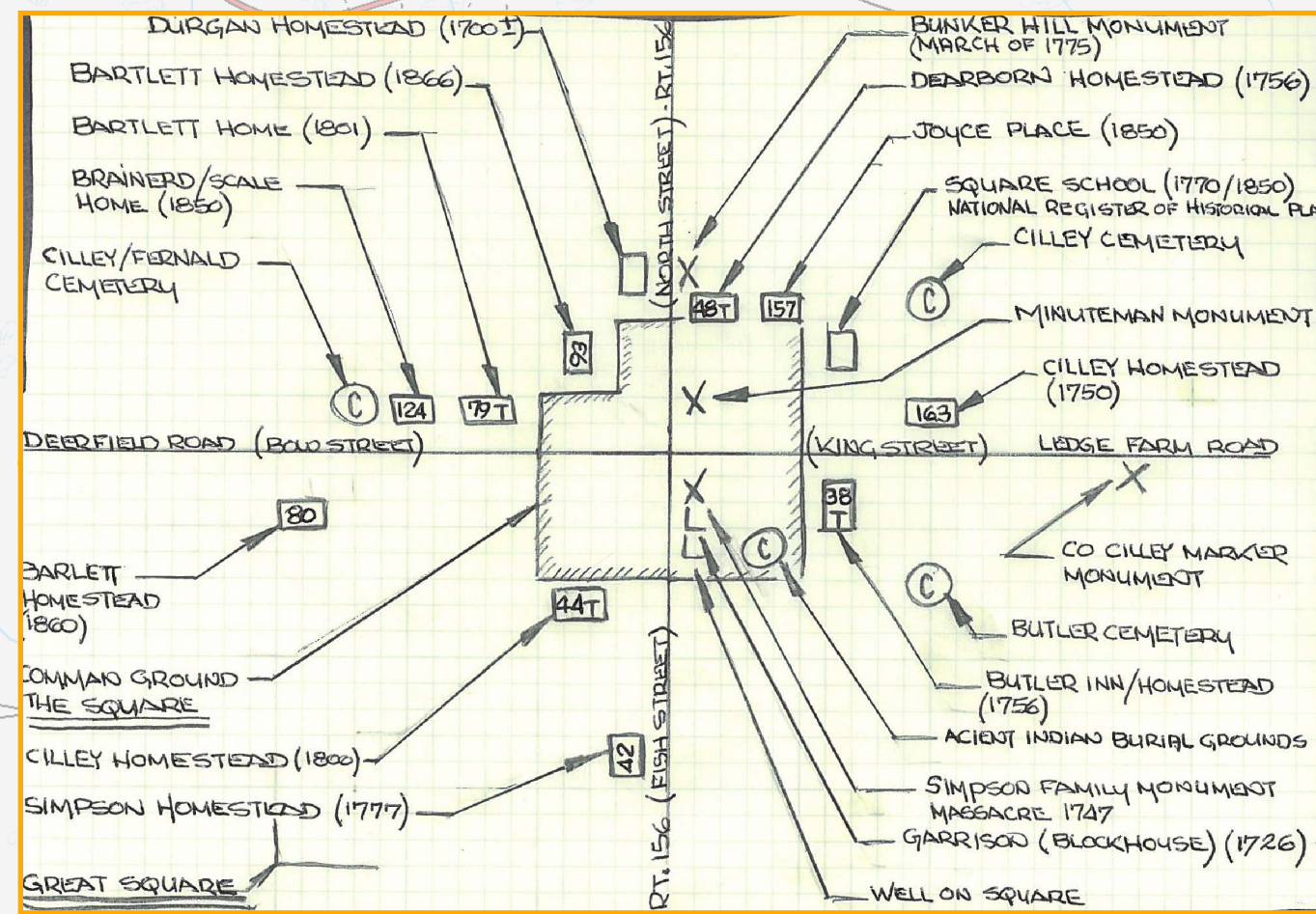
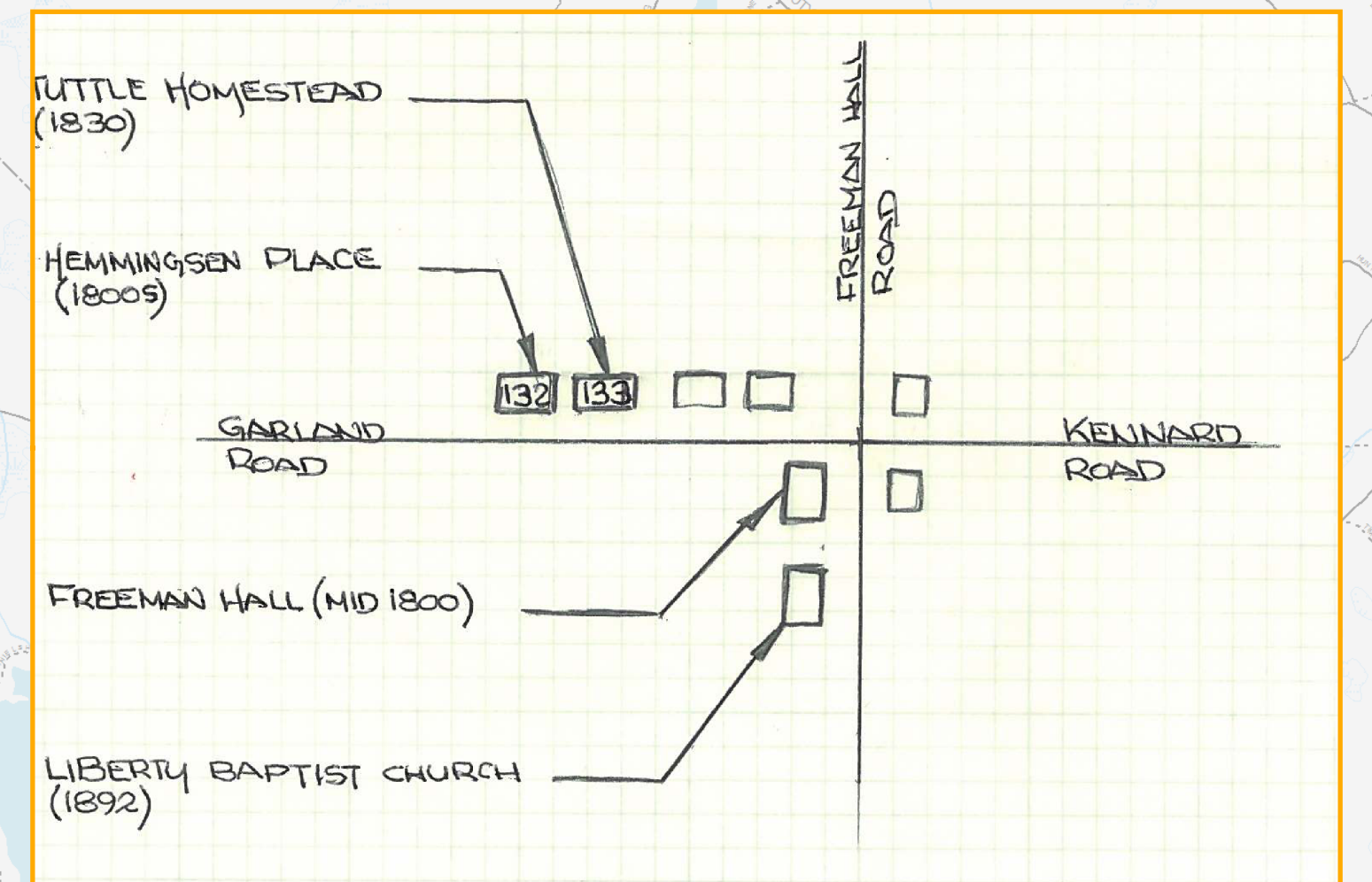
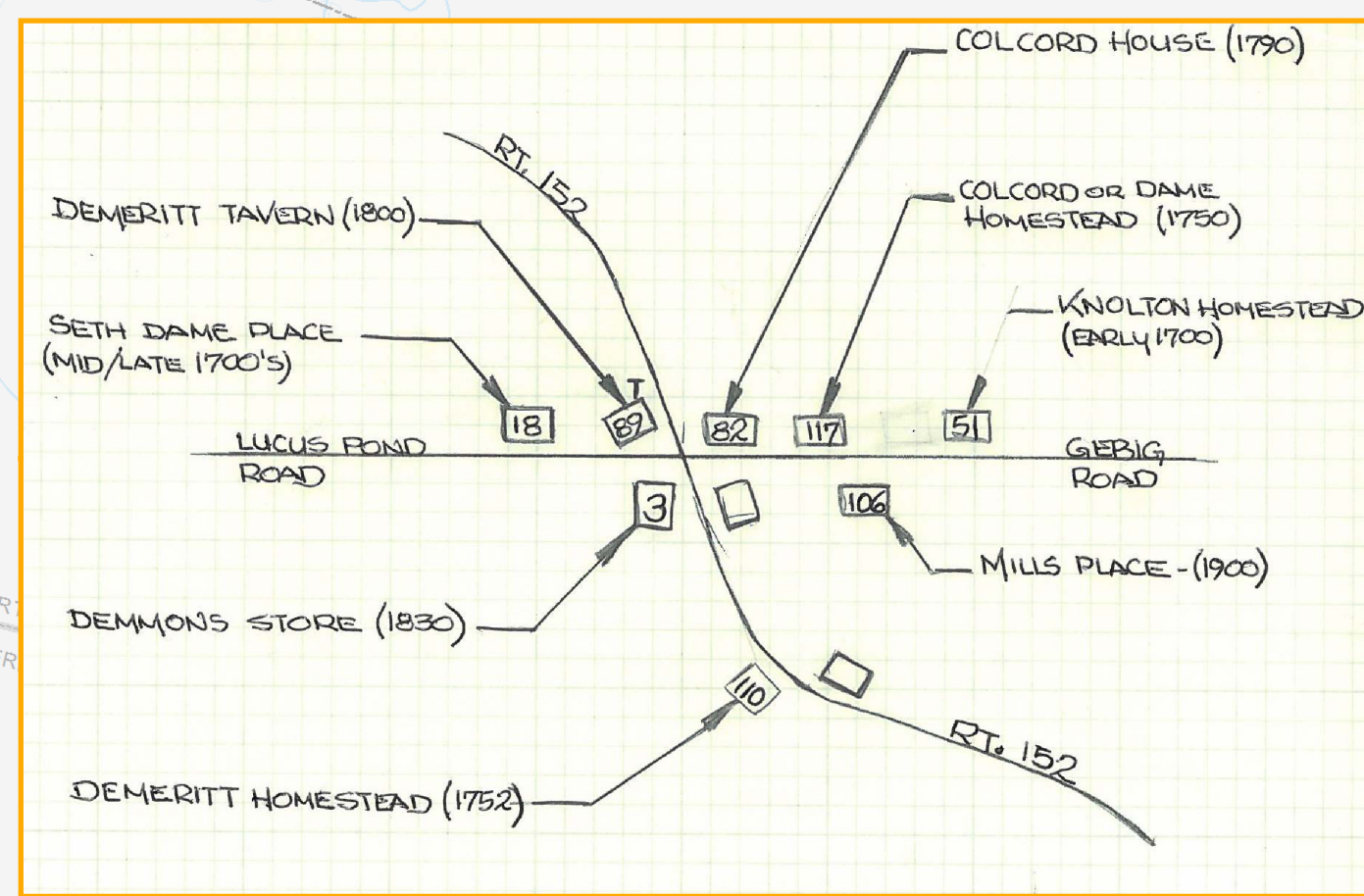


Historic Areas and Sites

Town of Nottingham, NH




Data Sources

Base features are from USGS 1:24,000 scale Digital Line Graphs, as archived in the GRANIT database. Digital data in NH GRANIT represent the efforts of the contributing agencies to record information from the cited source materials. Complex Systems Research Center (CSRC), under contract to the Office of Energy & Planning (OEP), and in consultation with cooperating agencies, maintains a continuing program to identify and correct errors in these data. Neither OEP nor CSRC make any claim as to the validity or reliability or to any implied uses of these data.

Digital tax parcels taken from SRPc database. **Data should be used for planning purposes only.** Data was derived from various sources and were updated at different time frames, with varying levels of accuracy.

Prepared by **Strafford Regional Planning Commission**
150 Wakefield St, Suite 12, Rochester, NH 03867
T: (603) 994-3500 F: (603) 994-3504 Em: srpc@strafford.org
Historic Areas and Sites
Date: April 3, 2014
Path: G:\Towns\Noti\MasterPlanmapping\2014\HistoricAreas_Sites.mxd

Maps prepared by Strafford Regional Planning Commission are for planning purposes only

The logo for the Strafford Regional Planning Commission. It features a stylized green tree on the left, a red and white building in the center, and a blue sky with a white cloud on the right. Below the graphic, the words "STRAFFORD REGIONAL PLANNING COMMISSION" are written in a sans-serif font, with "REGIONAL" on a separate line.