

Case#

Project Name

Date



Town of Nottingham

P.O. Box 114, 139 Stage Road, Nottingham NH 03290 Office 603-734-4881, Fax 603-679-1013

PLANNING BOARD PROJECT APPLICATION

Subdivision Type: Conventional ___ Open Space ___ LLA ___

Site Plan Review: Conventional X Change of Use ___

Concurrent- Subdivision/ Site Plan Review ___

Amendment to Approval of: Subdivision ___ Site Plan ___ Other ___

Total Acreage: 1.99	Current Use Acreage: 1.99	# of Proposed Lots: 0
Project Address: 2 Merry Hill Road		
Current Zoning Districts: Commercial/Industrial		
Overlay Districts: n/a	Map(s): 4	Lot (s): 2-1
Request: Proposed wedding venue, restoration of existing buildings, associated parking.		

The Property owner shall designate an agent for the project. This person (the applicant) shall attend pre-application conferences and public hearings, will receive the agenda, recommendations, and case reports, and will communicate all case information to other parties as required.

All contacts for this project will be made through the Applicant listed below.

- Form A "Abutters List" has been filed with this application no earlier than 5 days within submittal of this application with 3 labels per address on address labels (same size as Avery 5160/8160)
- Form B "Authorization to Enter upon Subject Property" has been filed with this application
- Form C "Authorization to Represent" has been filed with this application
- 6 sets of full size plans
- 10 sets of 11"x17" plans
- Waiver Form(s)
- Completed Checklist

Case#: 22-008-SIT	Project Name: King Food	Date: 5/16/22
-------------------	-------------------------	---------------

Case#

Project Name

Date

Owner 1:		
Company: Kung Food, LLC		
Phone: 781-858-0081	Fax:	E-mail: tuckawaynh@gmail.com
Address: PO Box 72 Chester, NH 03036		

Owner 1 Signature

Date

5/16/22

Owner 2:		
Company:		
Phone:	Fax:	E-mail:
Address:		

Owner 2 Signature

Date

Owner 3:		
Company:		
Phone:	Fax:	E-mail:
Address:		

Owner 3 Signature

Date

Owner 4:		
Company:		
Phone:	Fax:	E-mail:
Address:		

Owner 4 Signature

Date

Applicant (Contact): Same as owner		
Company:		
Phone:	Fax:	E-mail:
Address:		

Developer: Same as owner		
Company:		
Phone:	Fax:	E-mail:
Address:		

Engineer:		
Company: Doug MacGuire, PE (The Dubai Group, Inc.)		
Phone: 603-458-6462	Fax:	E-mail: doug@thedubaygroup.com
Address: 136 Harvey Road Bldg B101		

ABUTTER(S) LIST

* PRINT THREE (3) ADDRESS LABELS PER ABUTTER INCLUDING THE APPLICANT, OWNER AND PROFESSIONAL(S)

*

Case# _____

Project Name _____

Date _____

1. APPLICANT INFORMATION:

Printed Name: _____ Contact Telephone: _____

Address: _____

SEE ATTACHED ABUTTERS LIST

2. OWNER INFORMATION:

Printed Name: _____

Address: _____

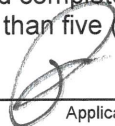
3. PROFESSIONAL(S) INFORMATION:

Printed Name: _____

Address: _____

Abutter(s) Information					
	Map:	Lot:	Sub lot:	Name:	Address:
4.					
6.					
7.					
8.					
9.					
10.					
11.					
12.					
13.					
14.					
15.					
16.					
17.					

I, _____, the undersigned, certify that to the best of my knowledge, the above is an accurate and complete abutter(s) list and that the information was obtained from the Nottingham Assessing Office no more than five (5) days prior to the date of this application..


Applicant's Signature

5/16/22
Date



Town of Nottingham

P.O. Box 114, 139 Stage Road, Nottingham NH 03290 Office 603-734-4881, Fax 603-679-1013


Web: <http://www.nottingham-nh.gov> Email: plan.zone@nottingham-nh.gov

AUTHORIZATION TO ENTER UPON SUBJECT PROPERTY

The property owner(s), by the filing of this application, hereby give permission for the members of the Nottingham Planning Board and such agents or employees of the Town as the Nottingham Planning Board may authorize, to enter upon the property which is the subject of this application at any reasonable time for the purpose of such examinations, surveys, tests and/or inspections as may be appropriate to enable this application to be processed.

I/We hereby waive and release any claim or right I/we may now or hereafter possess against any of the above individuals as a result of any examinations, surveys, tests and/or inspections conducted on my/our property in connection with this application. This authorization expires in one year from date of signature

Property Owner(s)



 Signature

5/16/22

 Date

 Signature

 Date

Property Owner(s)

 Signature

 Date

 Signature

 Date

Property Owner(s)

 Signature

 Date

 Signature

 Date

Property Owner(s)

 Signature

 Date

 Signature

 Date



Town of Nottingham

P.O. Box 114, 139 Stage Road, Nottingham NH 03290 Office 603-734-4881, Fax 603-679-1013
 Web: <http://www.nottingham-nh.gov> Email: plan.zone@nottingham-nh.gov

OWNER'S AUTHORIZATION FOR REPRESENTATION

Property location: 2 Merry Hill Road

I, the undersigned owner(s) of the property listed above, hereby verify that I have authorized:

Doug MacGuire to represent me/us and apply for the required approval(s) from the Planning Board in the Town of Nottingham, New Hampshire for the following:

- Subdivision/Lot Line Adjustment
 Site Plan Review
 Backlot Subdivision
 Design Review
 Other _____

FOR: The proposed wedding venue site plan.

Name of Owner	Kung Food, LLC	
Address of Owner	PO Box 72 Chester, NH 03036	
Signature of Owner		Date 5/16/22

Name of Owner		
Address of Owner		
Signature of Owner		Date

Name of Owner		
Address of Owner		
Signature of Owner		Date

Name of Owner		
Address of Owner		
Signature of Owner		Date



Waiver Request Form

Under Subdivision Regulations 5.3- Request for Waivers, 8.1 – Waivers for Specific Plan Submission Requirements and 11.1- General Waiver Provisions


If there is more than one waiver requested, each waiver request is to be individually listed and described, as each waiver is considered individually by the Town of Nottingham Planning Board. A petition for waiver shall be submitted in writing by the applicant with the application for review. The request shall fully state the grounds for which the waiver is requested and all facts supporting this request with reference to the applicable Nottingham Subdivision Regulations article, section and paragraph. **Each waiver granted shall be listed on the approved subdivision plan which is to be recorded at the Rockingham County Registry of Deeds.**

Name of Subdivision Plan: _____

Tax Map	Lot	Sub- Lot
Site Location:		
Zoning District(s):		
Owner(s):		
Address of Owner(s):		
Applicant (if different from owner):		
Phone Number:	Email:	
Land Surveyor:		

I, _____ Seek the following waiver to the Town of Nottingham Subdivision Regulations, Article _____ Section _____, for the above case submittal:

SEE ATTACHED WAIVER REQUEST


Signature of Owner/Applicant

5/14/22
Date



Town of Nottingham

P.O. Box 114, 139 Stage Road, Nottingham NH 03290 Office 603-734-4881, Fax 603-679-1013

Web: <http://www.nottingham-nh.gov> Email: plan.zone@nottingham-nh.gov

CERTIFICATE OF MONUMENT INSTALLATION

Property owner(s): _____

Tax Map # _____ Lot # _____

Physical Address: _____

Surveyor: _____

Company: _____

Number of Granite Bounds: _____

Iron Stakes/Pins/Rods: _____


Drill Hole w/ Aluminum surveyor's disk: _____

“ I hereby certify that the monumentation required on the above referenced subdivision plat has been accurately installed under my supervision and said monumentation complies with the Nottingham Subdivision Regulations.”

Signature of Surveyor: _____

Date: _____

Seal of Surveyor:





Town of Nottingham

P.O. Box 114, 139 Stage Road, Nottingham NH 03290 Office 603-734-4881, Fax 603-679-1013
 Web: <http://www.nottingham-nh.gov> Email: plan.zone@nottingham-nh.gov

LAND USE PROJECT FEE SCHEDULE

Fee's Collected at Time of Application:

Project Type	Fee	#Lots	Total
Subdivision	\$200.00 + \$200.00/lot		\$200+
Design Review	\$100.00	-----	\$100
Lot Line Adjustment	\$100.00 + \$50.00/lot affected		\$100+
Site Plan 3 acres or less	\$75.00*	-----	\$75
Site Plan 3+ acres	\$100.00*	-----	\$100
* Add \$10 per unit for residential construction or \$1 per 100 sq. ft. for non-residential construction			
Plus Notice Fees:			
Public Notice to abutters & applicant (bordering Town included)	\$10.00/ notice	\$10 x # 10 # abutter(s)/professional(s)	\$ 100
Public Notice in Local Newspaper (Double fee if on a Scenic Road)		\$75.00 (Doubled?)	\$75.00 \$ 41
Date Collected:	Total payable to: Town of Nottingham:		\$216

Fee's Collected at Time of Acceptance (Not For Design Review Applications)

Fee type	Fee(Amount TBD)	Date paid
Escrow Account- 3 rd party review fees		
Letters of Credit, Bonds, Performance Guarantee		

Fee's Collected at Time of Approval:

Fee type & amount	Payable to:	Total
LCHIP- \$25.00	SEPARATE CHECKS Payable to: <i>Rockingham County Registry of Deeds</i>	\$25.00
RECORDING- \$26.00/ Mylar sheet		\$ _____
ADMINISTRATIVE/ REMAPPING (not for Site Plans)	ONE CHECK payable to: <i>Town of Nottingham:</i>	\$75.00

Fee's collected at time of Certificate of Occupancy:

Impact Fee (Fees will be collected by the Building Inspector at time of CO)-- See Chart

NOTTINGHAM IMPACT FEE ASSESSMENT SCHEDULE ADOPTED OCTOBER 25, 2017

Fee Assessment Basis	School Impact Fee k-8 Facilities	Fire Department Impact Fee	**Recreation Department Impact Fee	Total Impact Fees
RESIDENTIAL DEVELOPMENT				
Type of structure:	Per Dwelling Unit	Per Dwelling Unit	Per Dwelling Unit	Per Dwelling Unit
Single family detached	\$4,220	\$800	\$344	\$5,364
Attached, 2-family or Multifamily*	\$2,245/unit	\$736/unit	\$298/unit	\$3,279/unit
Manufactured Housing	\$4,206	\$812	\$325	\$5,343
Accessory Dwelling Unit/ Apt. (ADU)	N/A	\$736	\$298	\$1,034

*Impact fee ordinance provisions enable the Planning Board to grant school impact fee waivers for qualified age-restricted housing units in a 55+ development. See impact fee ordinance for waiver criteria.

** Fees will be dedicated to the Marston Recreation Project

**Project Application Checklist
Nottingham Planning Board**

This checklist is intended to assist applicants in preparing a complete application for subdivision as required by the Nottingham Subdivision Regulations and must be submitted along with all subdivision applications. An applicant seeking subdivision approval shall be responsible for all requirements specified in the Nottingham Subdivision Regulations even if said requirements are omitted from this checklist.

An applicant seeking subdivision approval shall be responsible for providing all the information listed in the column below entitled "Subdivision" and should place an "x" in each box to indicate that this information has been provided. If an item is considered unnecessary for certain application the "NA" box should be marked instead, indicating "Not Applicable". Only certain checklist items are required for lot line adjustments, as noted by the applicable check boxes below.

Check the Appropriate Box or Boxes Below: <input type="checkbox"/> Lot Line Adjustment <input type="checkbox"/> Subdivision Plan See Sections I & II See Sections I & II, III, IV & V	Subdivision		Office Use	
	Provided	N/A	Provided	N/A
Section I. General Requirements				
1. Completed Application Form	X			
2. Complete abutters list	X			
3. Payment of all required fees	X			
4. <u>Six (6) full size sets of plans and ten (10) sets of plans 11"x 17"</u> submitted with all required information in accordance with the subdivision regulations and this checklist	X			
5. Copies of any proposed easement deeds, protective covenants or other legal documents		X		
6. Any waiver request(s) submitted with justification in writing	X			
7. Technical reports and supporting documents (see Section IX & X of this checklist)		X		
8. Completed Application Checklist	X			
Section II. General Plan Information				
1. Size and presentation of sheet(S) per registry requirements and the subdivision regulations	X			
2. Title block information:	X			
a) Drawing title	X			
b) Name of subdivision	X			
c) Location of subdivision	X			
d) Tax map & lot numbers of subjects parcel(s)	X			
e) Name & address of owner(s)	X			
f) Date of plan	X			

	Provided	N/A	Provided	N/A
g) Scale of plan	X			
h) Sheet number	X			
i) Name, address, & telephone number of design firm	X			
j) Name and address of applicant	X			
3. Revision block with provision for amendment dates	X			
4. Planning Board approval block provided on each sheet to be recorded	X			
5. Certification block (for engineer or surveyor)	X			
6. Match lines (if any)		X		
7. Zoning designation of subject parcel(s) including overlay districts	X			
8. Minimum lot area, frontages & setback dimensions	X			
9. List Federal Emergency Managements Agency (FFEMA) sheet(s) used to identify 100-year flood elevation, locate the elevation	X			
10. Note the following: "If, during construction, it becomes apparent that deficiencies exist in the approved design drawings, the Contractor shall be required to correct the deficiencies to meet the requirements of the regulations at no expense to the Town."	X			
11. Note the following: "Required erosion control measures shall be installed prior to any disturbance of the site's surface area and shall be maintained through the completion of all construction activities, If, during construction, it becomes apparent that additional erosion control measures are required to stop any erosion on the construction site due to actual site conditions, the Owner shall be required to install the necessary erosion protection at no expense to the Town."	X			
12. Note identifying which plans are to be recorded and which are on file at the Town.	X			
13. Note the following: "All materials and methods of construction shall conform to Town of Nottingham Subdivision Regulations and the latest edition of New Hampshire Department of Transportation's Standard Specifications for Road & Bridge Construction."	X			
14. North arrow	X			
15. Location & elevation(s) of 100-year flood zone per FEMA Flood Insurance Study	X			
16. Plan and deed references	X			
17. The following notes shall be provided:	X			
a) Purpose of plan	X			
b) Existing and proposed use	X			
c) Water supply source (name of provider (company) if offsite)	X			
d) Zoning variances/special exceptions with conditions		X		
e) List of required permits and permit approval numbers	X			
f) Vicinity sketch showing 1,000 feet surrounding the site	X			
g) Plan index indicating all sheets	X			
18. Boundary of entire property to be subdivided	X			
19. Boundary monuments	X			
a) Monuments found	X			
b) Map number and lot number, name, addresses, and zoning of all abutting land owners	X			
c) Monuments to be set		X		
20. Existing streets:	X			
a) Name labeled	X			

	Provided	N/A	Provided	N/A
b) Status noted or labeled	X			
c) Right-of-way dimensioned	X			
d) Pavement width dimensioned	X			
21. Municipal boundaries (if any)		X		
22. Existing easements (identified by type)	X			
A. Drainage easement(s)		X		
B. Slope easement(s)		X		
C. Utility easement(s)		X		
D. Temporary easement(s) (Such as temporary turnaround)		X		
E. No-cut zone(s) along streams & wetlands (as may be requested by the Conservation Commission)		X		
F. Vehicular & pedestrian access easement(s)		X		
G. Visibility easement(s)		X		
H. Fire pond/cistern(s)		X		
I. Roadway widening easement(s)		X		
J. Walking trail easement(s)		X		
K. Other easement(s) Note type(s)	X			
23. Designation of each proposed lot (by map & lot numbers as provided by the assessor)		X		
24. Area of each lot (in acres & square feet):		X		
a) Existing lot(s)		X		
b) Contiguous upland(s)		X		
25. Wetland delineation (including Prime Wetlands):		X		
a) Limits of wetlands		X		
b) Wetland delineation criteria		X		
c) Wetland Scientist certification		X		
26. Owner(s) signature(s)	X			
27. All required setbacks	X			
28. Physical features	X			
a) Buildings	X			
b) Wells	X			
c) Septic systems	X			
d) Stone walls	X			
e) Paved drives	X			
f) Gravel drives	X			
29. Location & name (if any) of any streams or water bodies		X		
30. Location of existing overhead utility lines, poles, towers, etc.	X			
31. Two-foot contour interval topography shown over all subject parcels	X			
32. Map & lot numbers, name, addresses, and zoning of all abutting land owners	X			
Section III				
Proposed Site Conditions Plan				
(Use Sections I General Requirements & Section II General Plan Information)				
1. Surveyor's stamp and signature by Licensed Land Surveyor	X			

	Provided	N/A	Provided	N/A
2. Proposed lot configuration defined by metes & bounds		X		
3. Proposed easements defined by metes & bounds. Check each type of proposed easement applicable to this application:		X		
a) Drainage easement(s)		X		
b) Slope easement(S)		X		
c) Utility easement(s)		X		
d) Temporary easement(s) (such as temporary turnaround)		X		
e) Roadway widening easement(s)		X		
f) Walking trail easement(s)		X		
g) Other easement(s) Note type(s)		X		
4. Area of each lot (in acres & square feet):		X		
a) Total upland(s)		X		
b) Contiguous upland(s)		X		
5) Proposed streets:		X		
a) Name(s) labeled		X		
b) Width of right-of-way dimensioned		X		
c) Pavement width dimensioned		X		
6. Source and datum of topographic information (USGS required)	X			
7. Show at least one benchmark per sheet (min.) and per 5 acres (min.) of total site area	X			
8. Soil Conservation Service (SCS) soil survey information		X		
9. Location, type, size & inverts of the following (as applicable):	X			
a) Existing water systems	X			
b) Existing drainage systems	X			
c) Existing utilities	X			
10. 4K affluent areas with 2 test pit locations shown with suitable leaching areas	X			
11. Location of all water wells with protective radii as required by the NH Department of Environmental Services (meeting Town and NHDES setback requirements)	X			
12. Existing tree lines	X			
13. Existing ledge outcroppings & other significant natural features	X			
14. Drainage, Erosion and Sediment Control Plan(s) containing all of the requirements specified in Section 16.3.2 (Final Plan Requirements) of the Subdivision Regulations	X			
Section IV				
Construction Detail Drawings				
Note: Construction details to conform with NHDOT Standards & Specifications for Roads & Bridges, Town of Nottingham Highway Department requirements, and Subdivision Regulations		X		
1. Typical cross-section of roadway		X		
2. Typical driveway apron detail		X		
3. Curbing detail		X		
4. Guardrail detail		X		
5. Sidewalk detail		X		
6. Traffic signs and pavement markings		X		
7. Drainage structure(s)		X		
8. Outlet protection riprap apron		X		

	Provided	N/A	Provided	N/A
9. Level spreader		X		
10. Treatments swale		X		
11. Typical section at detention basin		X		
12. Typical pipe trench		X		
13. Fire protection details		X		
14. Erosion control details	X			
15. Construction Notes	X			
a) Construction sequence	X			
b) Erosion control notes	X			
c) Landscaping notes	X			
d) Water system construction notes		X		
e) Sewage system construction notes		X		
f) Existing & finish centerline grades		X		
g) Proposed pavement – Typical cross-section		X		
h) Right-of-way and easement limits		X		
i) Embankment slopes		X		
j) Utilities		X		
Section V.				
Supporting Documentation If Required				
1. Calculation of permitted housing density (for Open Space Subdivisions only as required in the Nottingham Zoning Ordinance)		X		
2. Stormwater management report		X		
3. Traffic impact analysis		X		
4. Environmental impact assessment		X		
5. Hydrogeological study		X		
6. Fiscal impact. study provided		X		
7. Site Inventory and Conceptual Development Plan (from preliminary Open Space Subdivision review only)		X		

Note: This checklist shall be completed and returned as part of the original application packet.



The Dubai Group, Inc.
136 Harvey Road, Bldg B101
Londonderry, NH 03053
603-458-6462 thedubaygroup.com

MEMORANDUM

To: Nottingham Planning Board Date: May 16, 2022
From: Doug MacGuire, PE Re: The Barn at Merry Hill - Waiver
Request

The applicant respectfully requests the Board consider the following waiver requests as part of the Barn at Merry Hill Site Plans:

1. Nottingham Site Plan Review Regulations - Section 10.3 1.a. – Stormwater Management Plan

Waiver requested to not require a stormwater management plan where required for a site with cumulative disturbed surface area exceeding 30,000 square feet. Site plan improvements to include a small building addition, a gravel parking lot, septic improvements, and landscaping. These proposed improvements would have little to no effect on the drainage patterns on site and flow discarded to abutting properties. The gravel parking area will absorb runoff and not have the same impact as a paved parking lot.

2. Nottingham Site Plan Review Regulations - Section 10.5 2.d.2 – Traffic Impact Analysis

Waiver requested for gravel parking in lieu of pavement. The proposed site is to have a gravel parking lot to preserve the look and feel of the surrounding area and to not cause excess runoff from proposed impervious areas.

We thank the Board for their consideration of this request. I will be present at the public hearing to answer any questions the Board may have.

(OWNER/APPLICANT) KUNG FOOD LLC
4-2-1 PO BOX 72
CHESTER, NH 03036

(CIVIL ENGINEER) DOUG MACGUIRE, PE
THE DUBAY GROUP, INC.
136 HARVEY RD BLDG B101
LONDONDERRY, NH 03053

(LANDSCAPE ARCHITECT) RANDY KNOWLES, LLA
THE DUBAY GROUP, INC.
136 HARVEY RD BLDG B101
LONDONDERRY, NH 03053

(SURVEYOR) JOEL CONNOLLY, LLS
THE DUBAY GROUP, INC.
136 HARVEY RD BLDG B101
LONDONDERRY, NH 03053

10
100
100
75
275⁰⁰

4-2-0 CAF REALTY
PO BOX 874
DURHAM, NH 03824

4-15-1 BENJAMIN AND ALLISON JEAN
112 OLD TURNPIKE ROAD
NOTTINGHAM, NH 03290

4-16-1-1 MATTHEW P AND NICOLETTE SUSKEVICH
33 REVOLUTIONARY LANE
NOTTINGHAM, NH 03290

4-4-7 BOSEN & MAGDALENE E LOCKE IRREV TRUST
MOLLY FERRARA TRUSTEE
1 MERRY HILL ROAD
NOTTINGHAM, NH 03290

4-4-0 MADELINE STANLEY
3 MERRY HILL ROAD
NOTTINGHAM, NH 03290

4-3-0 CATHERINE M HOWARD
4 MERRY HILL ROAD
NOTTINGHAM, NH 03290