

For fishing regulation information, please refer to the NHFGD Freshwater Fishing Digest.

Contact: NHFGD Inland Fisheries Division, Concord
E-mail: fish@wildlife.nh.gov Phone: 603-271-2501

PAWTUCKAWAY LAKE Nottingham

FISHERY: Warmwater **ACRES:** 784

TROPIC LEVEL: MESO

AVG. DEPTH: 10 **MAX. DEPTH:** 50




SPECIES: SMB,LMB,ECP,HP,WP,BC

ADDITIONAL INFO: 6 MPH in Fundy Cove; Shallow channel when low water

ACCESS: Pawtuckaway Lake Boat Ramp (Fundy Cove)













Please contact NH Dept of Safety, Marine Patrol for info. on water body/boat/motor restrictions: (603) 293-2037 www.nhmarinepatrol.com

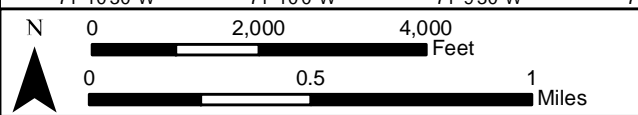
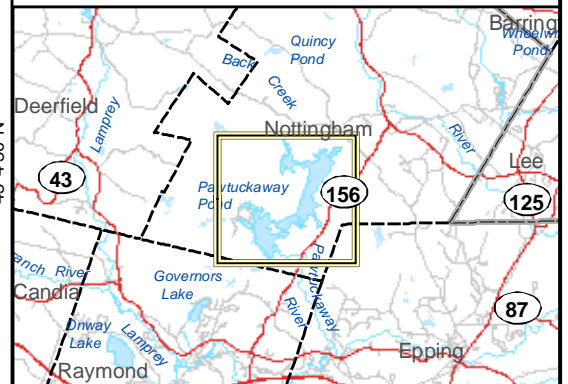
Public Water Access site

-  Canoe/cartop
-  Shorebank
-  Ramp

 Bathymetric contour (feet)

Bathymetry provided by the NH Department of Environmental Services, Watershed Mgt Bureau

-  Town boundary
 -  Primary Route
 -  Road or Street
 -  Trail or other
 -  Stream or Shoreline
 -  Surface Water
 -  Wetland
 -  Conservation or Public land
 -  Cleared Forest
 -  Contour
 -  Building
 -  Restricted Access Conservation
- Source: USGS



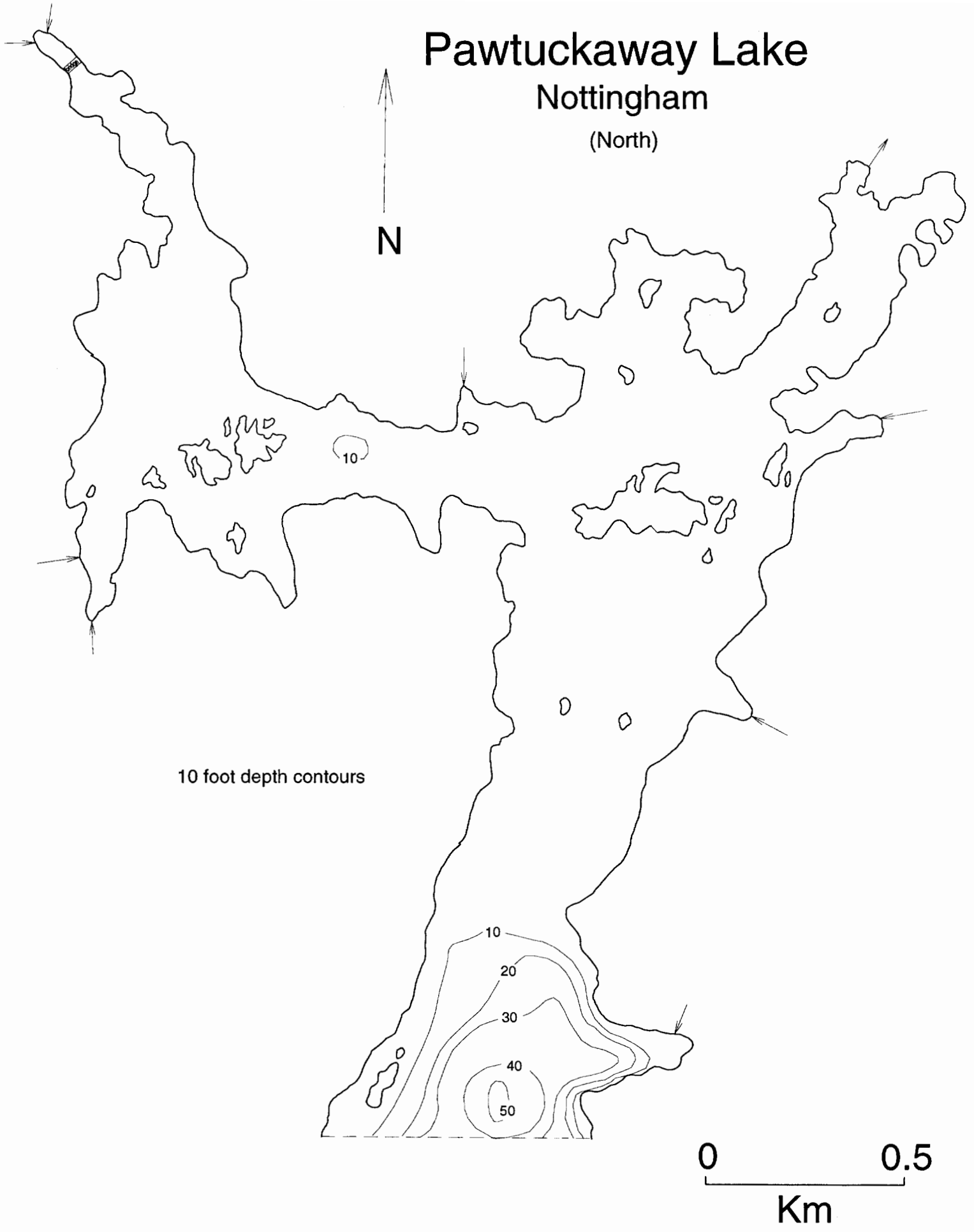
Most data presented on this map represent stock data sets obtained from NH GRANIT, Complex Systems Research Center, UNH. CSRC, NHOEP, NHFGD and the cooperating agencies make no claim as to the validity or reliability or to any implied uses of these data. NOT FOR NAVIGATION.

Directions: Fundy Rd

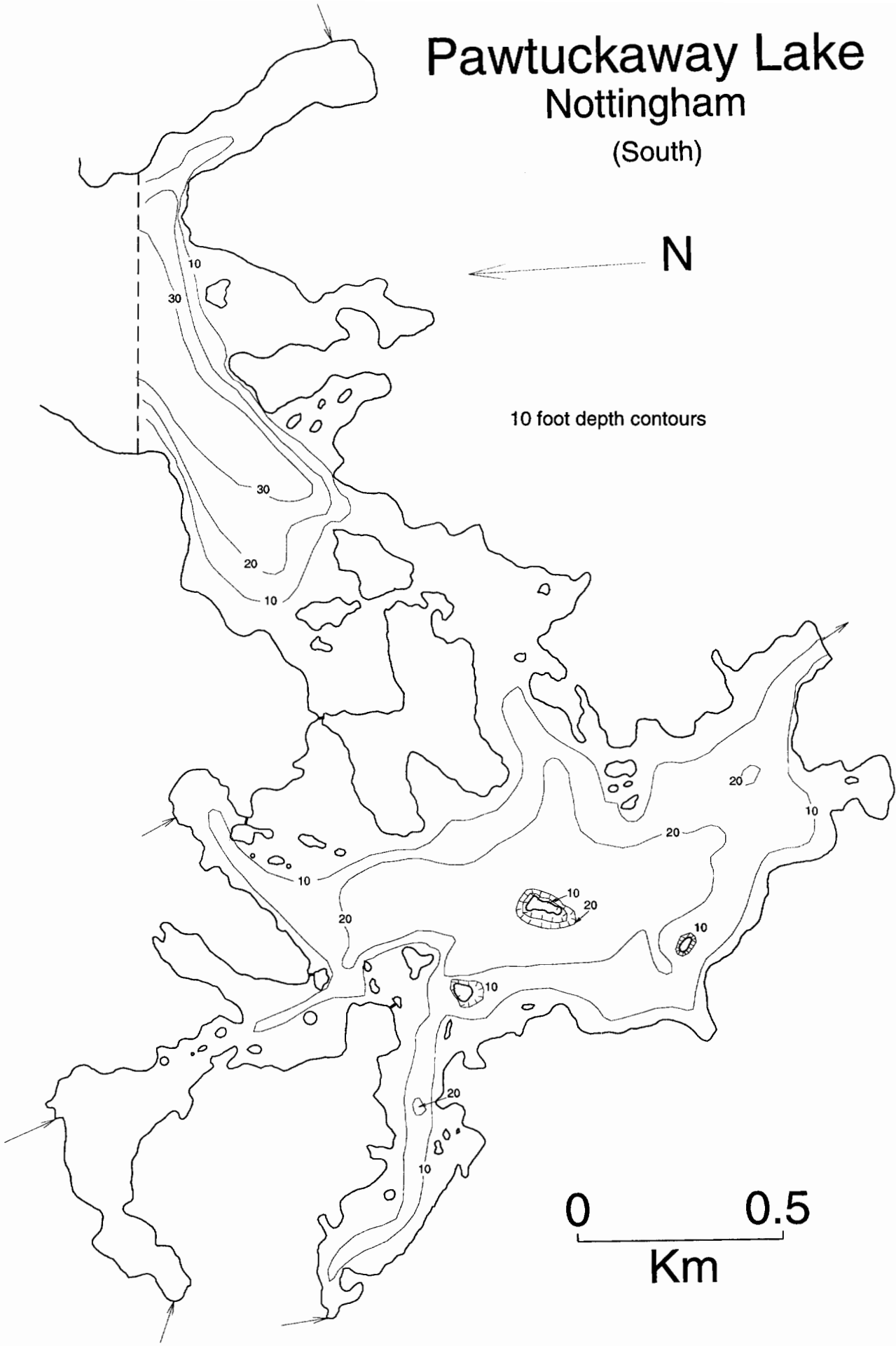
Pawtuckaway Lake

Nottingham

(North)



Pawtuckaway Lake Nottingham (South)



10 foot depth contours

0 0.5
Km